



August 9, 2024

For immediate release

1:00 pm PST

Media Release

Evacuation Alert rescinded for Village of Silverton and surrounding area of Electoral Area H

Nelson, BC: On the recommendation of the BC Wildfire Service (BCWS), the Regional District of Central Kootenay (RDCK) Emergency Operations Centre (EOC) has rescinded the Evacuation Alert for 185 properties in the Village of Silverton, 17 properties in the surrounding area of Electoral Area H, as well as 18 Parcel Identifiers (PIDs). The Village of Silverton and surrounding area were originally on Evacuation Order from July 24 until July 30 due to the Slokan Lake Complex wildfires. Since then, the area had been on Evacuation Alert.

VILLAGE OF SILVERTON ADDRESSES (185):

404 3RD ST	512 6TH ST	511 ALPHA ST	313 HUME ST
127 4TH ST	513 6TH ST	512 ALPHA ST	318 HUME ST
213 4TH ST	313 7TH ST	614 ALPHA ST	321 HUME ST
214 4TH ST	405 7TH ST	623 FOUR MILE CREEK RD	322 HUME ST
306 4TH ST	111 ALPHA LANE	203 HUME LANE	410 HUME ST
314 4TH ST	123 ALPHA LANE	206 HUME LANE	411 HUME ST
408 4TH ST	201 ALPHA LN	216 HUME LANE	420 HUME ST
512 4TH ST	305 ALPHA LANE	222 HUME LANE	611 HUME ST
515 4TH ST	311 ALPHA LANE	710 HUME LANE	615 HUME ST
115 5TH ST	317 ALPHA LANE	714 HUME LANE	618 HUME ST
123 5TH ST	210 ALPHA ST	22 HUME ST	622 HUME ST
207 5TH ST	216 ALPHA ST	124 HUME ST	701 HUME ST
609 5TH ST	222 ALPHA ST	204 HUME ST	704 HUME ST
210 6TH ST	324 ALPHA ST	209 HUME ST	709 HUME ST
214 6TH ST	410 ALPHA ST	214 HUME ST	710 HUME ST
215 6TH ST	413 ALPHA ST	215 HUME ST	302 HUNTER ST
301 6TH ST	415 ALPHA ST	221 HUME ST	303 HUNTER ST
313 6TH ST	417 ALPHA ST	222 HUME ST	307 HUNTER ST
511 6TH ST	418 ALPHA ST	303 HUME ST	314 HUNTER ST

314 HUNTER ST	301 LAKE AVE	404 LEADVILLE ST	819 SILVER COVE DR
322 HUNTER ST	303 LAKE AVE	502 LEADVILLE ST	413 TURNER ST
501 HUNTER ST	310 LAKE AVE	510 LEADVILLE ST	502 TURNER ST
510 HUNTER ST	317 LAKE AVE	512 LEADVILLE ST	514 TURNER ST
511 HUNTER ST	318 LAKE AVE	513 SILVER ST	518 TURNER ST
516 HUNTER ST	321 LAKE AVE	603 SILVER ST	521 TURNER ST
517 HUNTER ST	322 LAKE AVE	613 SILVER ST	603 TURNER ST
525 HUNTER ST	404 LAKE AVE	624 SILVER ST	604 TURNER ST
602 HUNTER ST	410 LAKE AVE	627 SILVER ST	609 TURNER ST
611 HUNTER ST	420 LAKE AVE	633 SILVER ST	610 TURNER ST
616 HUNTER ST	421 LAKE AVE	641 SILVER ST	624 TURNER ST
616 HUNTER ST	430 LAKE AVE	645 SILVER ST	304 VICTORIA ST
12 LAKE AVE	522 LAKE AVE	801 SILVER COVE DR	310 VICTORIA ST
14 LAKE AVE	605 LAKE AVE	802 SILVER COVE DR	312 VICTORIA ST
15 LAKE AVE	611 LAKE AVE	803 SILVER COVE DR	320 VICTORIA ST
114 LAKE AVE	612 LAKE AVE	804 SILVER COVE DR	323 VICTORIA ST
121 LAKE AVE	615 LAKE AVE	805 SILVER COVE DR	324 VICTORIA ST
124 LAKE AVE	619 LAKE AVE	806 SILVER COVE DR	325 VICTORIA ST
202 LAKE AVE	620 LAKE AVE	807 SILVER COVE DR	330 VICTORIA ST
203 LAKE AVE	703 LAKE AVE	808 SILVER COVE DR	332 VICTORIA ST
206 LAKE AVE	704 LAKE AVE	810 SILVER COVE DR	351 VICTORIA ST
207 LAKE AVE	707 LAKE AVE	811 SILVER COVE DR	406 VICTORIA ST
210 LAKE AVE	712 LAKE AVE	813 SILVER COVE DR	407 VICTORIA ST
211 LAKE AVE	721 LAKE AVE	814 SILVER COVE DR	109 WATER ST
216 LAKE AVE	821 LAKE AVE	815 SILVER COVE DR	115 WATER ST
217 LAKE AVE	301 LEADVILLE ST	816 SILVER COVE DR	
221 LAKE AVE	305 LEADVILLE ST	817 SILVER COVE DR	
222 LAKE AVE	312 LEADVILLE ST	818 SILVER COVE DR	

ELECTORAL AREA H ADDRESSES (17):

720 ALPHA ST	7232 HARRIS RD	7320 HIGHWAY 6	455 STANDARD RD
730 ALPHA ST	7282 HARRIS RD	7324 HIGHWAY 6	477 STANDARD RD
7820 ANDERSON PIT RD	7294 HARRIS RD	7332 HIGHWAY 6	
7830 ANDERSON PIT RD	7205 HIGHWAY 6	7706 HIGHWAY 6	
7840 ANDERSON PIT RD	7316 HIGHWAY 6	432 STANDARD RD	

PIDs NOW ON EVACUATION ALERT (18):

016-403-797	031-288-294	013-283-863	016-239-679
012-865-052	016-377-257	005-896-223	016-239-652

016-239-636
016-204-603
024-761-222

024-761-206
024-761-206
016-204-565

016-204-531
012-259-616
027-701-531

016-759-796

The Slocan Lake Complex includes the Aylwin Creek wildfire, Komonko Creek wildfire, Mulvey Creek wildfire, Nemo Creek wildfire, and Ponderosa wildfire. A complex is created when multiple wildfires are managed by a single Incident Management Team, and resources and equipment are shared between all incidents in the complex.

Updates or changes to the Evacuation Alert or Order will be provided via the [RDCK website](#), [Facebook](#), and [X](#) as more information becomes available. For details about evacuation and emergency preparedness, along with other resources, please visit www.rdck.ca/eocinfo. The RDCK EOC public inquiry line is 250.352.7701 or 1.866.522.7701 (toll free).

For up to date information on current wildfire activity, conditions and prohibitions, call 1.888.336.7378 or visit www.bcwildfire.ca.

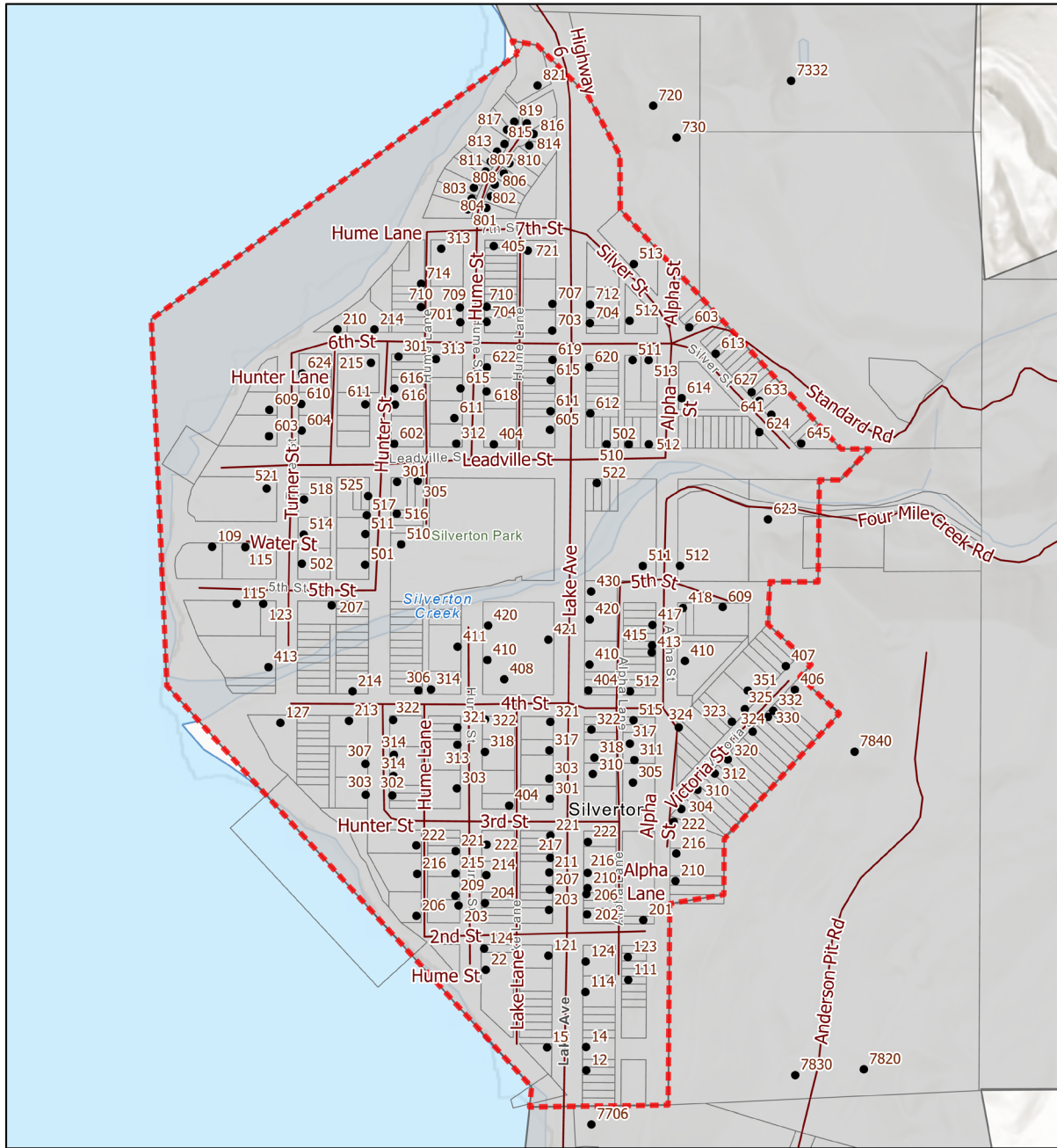
For more information about evacuations and emergency preparedness, along with other resources:

- [Current RDCK Evacuation Alerts, Orders and Rescinds](#) or call 250.352.7701
- [Sign up for RDCK Emergency Notification System to receive notifications](#)
- [RDCK web map](#)
- [Public weather alerts for BC from Environment Canada](#)
- [BC Wildfire – Interactive Map of Current Events](#)
- [Fortis BC Outage Map](#) or call 1.866.436.7847
- [BC Hydro outage map](#) or call 1.800.224.9376
- [Nelson Hydro](#) 1.877.324.9376
- [Drive BC](#) for highway closures and road conditions
- [For BC Air Quality Health Index](#)
- [Prepared BC](#)

Incorporated in 1965, the Regional District of Central Kootenay (RDCK) is a local government that serves 60,000 residents in 11 electoral areas and nine member municipalities. The RDCK provides more than 160 services, including community facilities, fire protection and emergency services, grants, planning and land use, regional parks, resource recovery and handling, transit, water services and much more. For more information about the RDCK, visit www.rdck.ca.

For media enquiries:

EOC Information Officer
Regional District of Central Kootenay
Tel: 250.352-7701
Email: eocinfo@rdck.bc.ca




**REGIONAL DISTRICT OF
CENTRAL KOOTENAY
EMERGENCY
OPERATIONS CENTRE**

EOC Phone: 250-352-7701 or 1-866-522-7701
 Current Emergency Information:
rdck.ca/EOCinfo
 Register to receive emergency notifications:
rdck.ca/notifications
 To report a flood, landslide, spill or other hazards:
 1-800-663-3456

Aylwin Creek Wildfire Evacuation Alert Rescind

- Streets
- Addresses
- Legal Parcels
- Evacuation Alert Rescind
- Village of Silverton Boundary

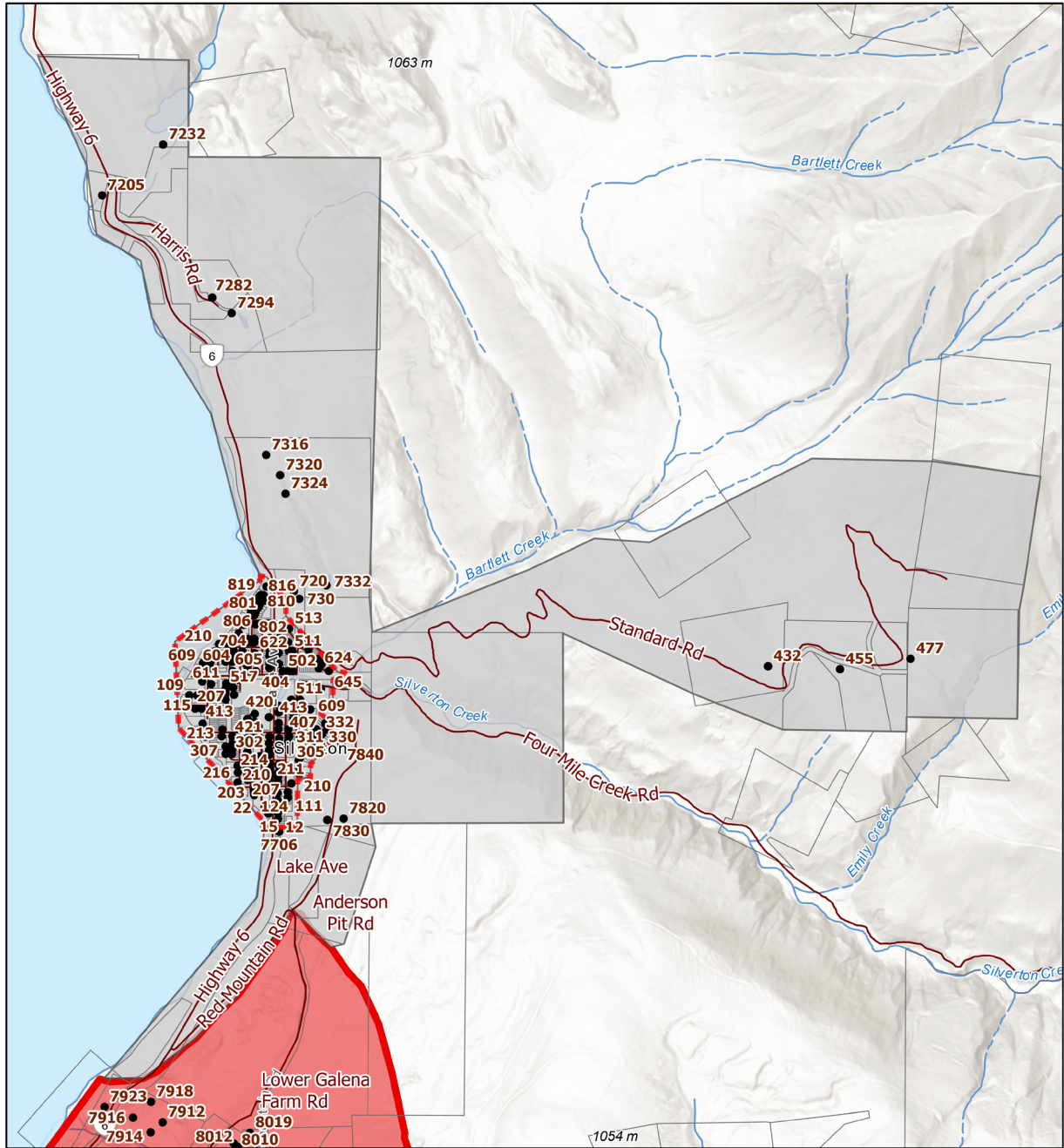
Map Scale: 1:5,031



N



The mapping information shown are approximate representations and should only be used for reference purposes. The Regional District of Central Kootenay is not responsible for any errors or omissions on this map.




**REGIONAL DISTRICT OF
CENTRAL KOOTENAY
EMERGENCY
OPERATIONS CENTRE**

EOC Phone: 250-352-7701 or 1-866-522-7701
 Current Emergency Information:
rdck.ca/EOCinfo
 Register to receive emergency notifications:
rdck.ca/notifications
 To report a flood, landslide, spill or other hazards:
 1-800-663-3456

Aylwin Creek Wildfire Evacuation Alert Rescind

- Evacuation Order
- Streets
- Addresses
- Legal Parcels
- Evacuation Alert Rescind



The mapping information shown are approximate representations and should only be used for reference purposes. The Regional District of Central Kootenay is not responsible for any errors or omissions on this map.